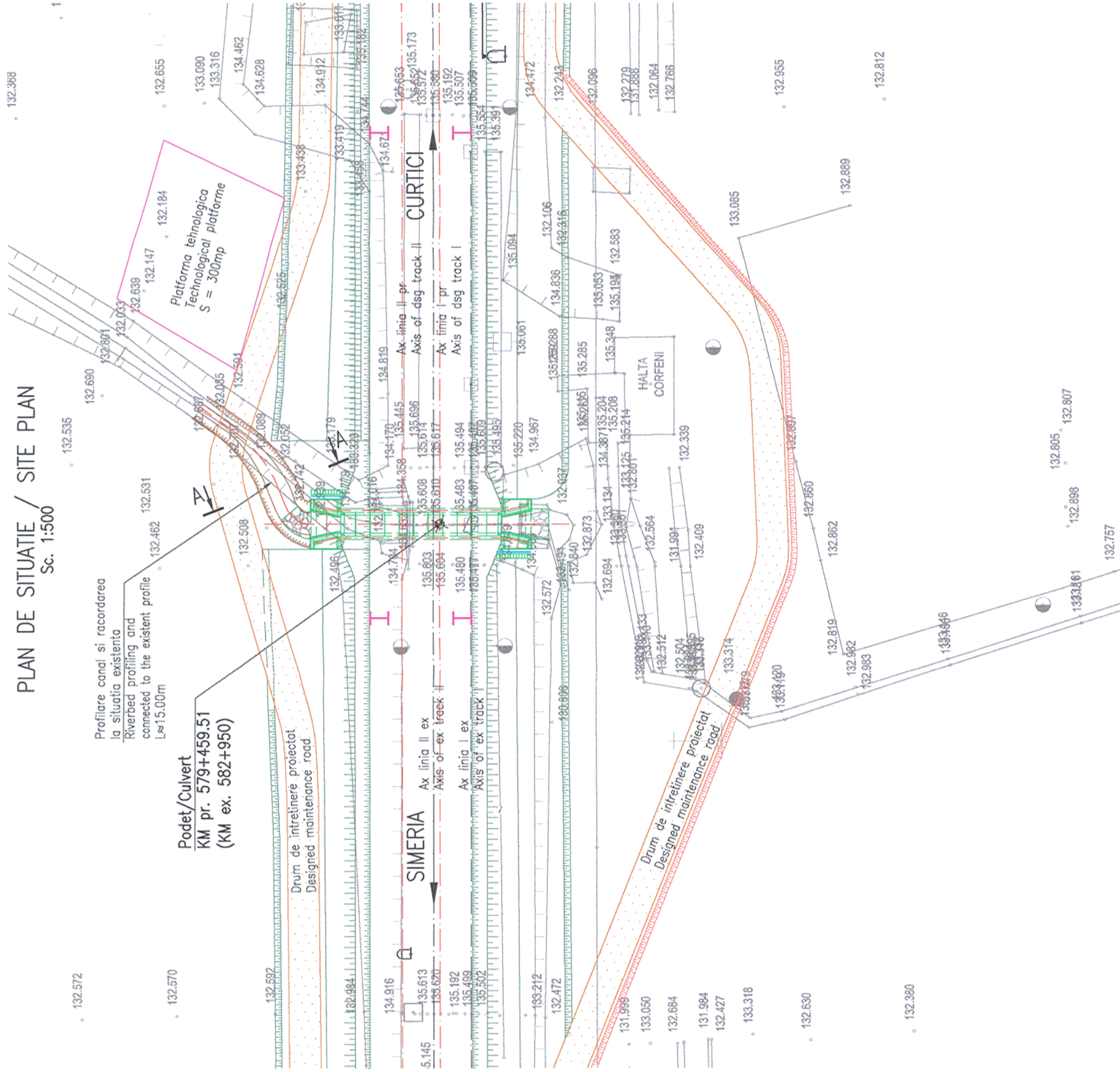


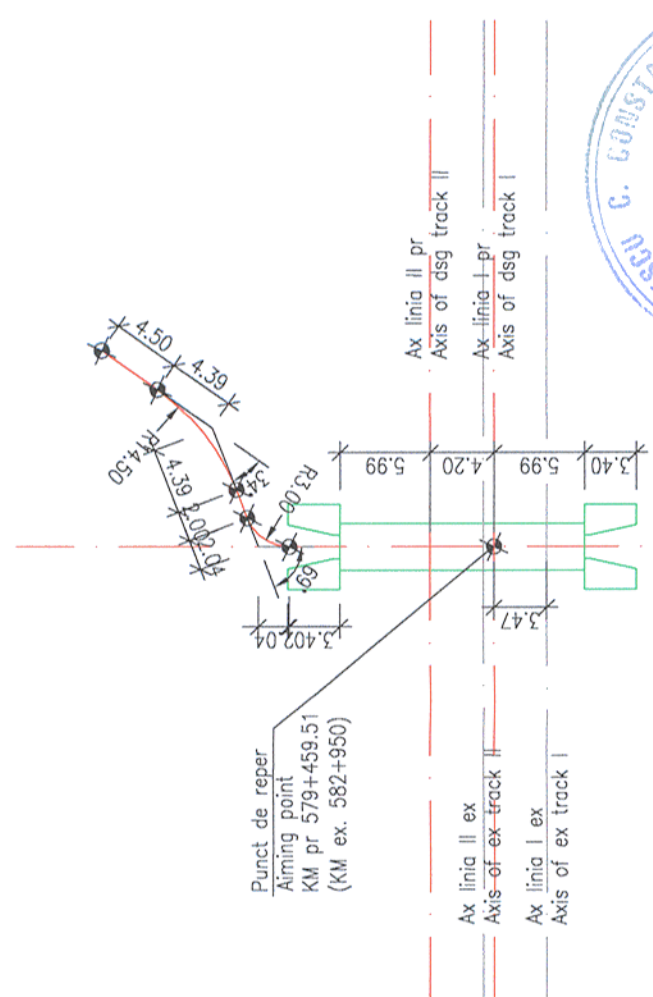
PLAN DE SITUATIE / SITE PLAN

Sc. 1:500



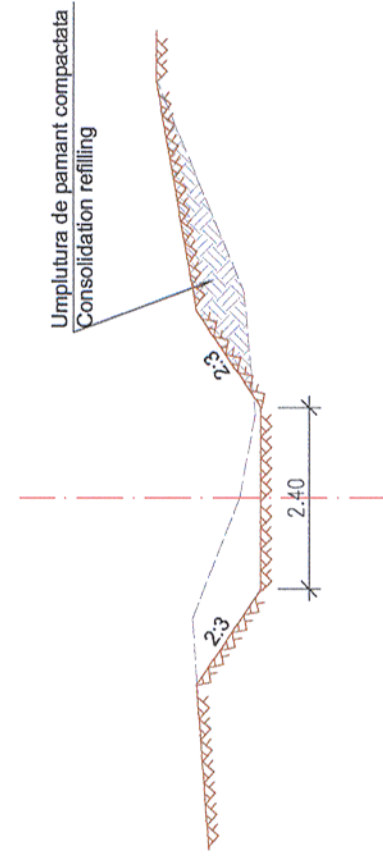
PLAN TRASARE / ALIGNMENT PLAN

Sc. 1:500



SECTIUNE A-A / A-A SECTION

Sc. 1:100



Prezentul plan anuleaza si inlocuieste versiunea anterioara
This plan cancels and replaces previous version

Verificator / Expert Checker / Expert		Cerinta Requirement		Semnatura Signature	Referat / Expertiza Report / Expertise
				MINISTERUL TRANSPORTURILOR	
	BENEFICIAR / BENEFICIARY :			COMPANIA NATIONALA DE CAI FERATE "CFR" SA	
PROIECTANT / DESIGNER:					
Aprobat Approved	Sef de echipa Team leader			C. Teodorescu	01.2013
Verificat Checked	Expert Cheie Key Expert			R. Tudorascu	01.2013
Subcontractant / Subcontractor					
Aprobat Approved	Adjunct Sef de echipa Deputy Team leader			A.M. Baicu	01.2013
Proiectat Designed	Inginer Engineer			F. Ioanidi	01.2013
"Reabilitarea liniei c.f. Frontiera - Curtici - Simeria, parte componenta a coridorului IV Pan - European pentru circulatia trenurilor cu viteza maxima de 160 km/h"					
"Rehabilitation of the Railway Line Border - Curtici - Simeria, component Part of the IV Pan - European Corridor for the Trains Circulation with maximum speed of 160 km/h"					
Section 2-A : km 614 - end Y Bärzava					
Denumire desen / Drawing name:					
PLAN DE SITUATIE / SITE PLAN					
PODET / CULVERT KM pr. 579+460 (KM ex. 582+950)					
Scara / Scale 1:500 ; 1:100	Revizia / Revision 1 / 04.2013	Cod desen / Drawing Code PT.02.02.09.PO.12.02	Nr / No 02		

